

ISLAND OF BOMBAY





















PROPOSED STAGES OF DEVELOPMENT

AS PART OF THE GREATER BOMBAY SCHEME



SCALE OF MILES

REFERENCES:

-  PRESENT PUBLIC PARKS & RECREATION GROUNDS.
-  PROPOSED PUBLIC PARKS & RECREATION GROUNDS.
-  HIGH INCOME RESIDENTIAL AREAS APPROVED AND LEASED OUT BEFORE 1947.
-  MEDIUM INCOME RESIDENTIAL AREAS APPROVED AND LEASED OUT BEFORE 1947.
-  PROPOSED HIGH INCOME RESIDENTIAL AREAS.
-  PROPOSED LOW & MEDIUM INCOME RESIDENTIAL AREAS.
-  NEW MAJOR BUSINESS AND SHOPPING CENTRES.
-  PROPOSED EXPANSION OF EXISTING BUSINESS AND SHOPPING; PARKING ON GROUND FLOOR.
-  CLEARANCE & REBUILDING TO EXPAND MAIN BUSINESS AREA & TO SUPPLY PARKING & TRAFFIC RELIEF.
-  HOUSING SCHEMES CARRIED OUT OR SANCTIONED BEFORE 1947.
-  PRESENT MAIN ROAD CIRCULATION.
-  PROPOSED ADDITIONAL ROADS OR CHANGES.
-  PROPOSED MAJOR ROAD WIDENINGS.
-  EXPRESSWAY SYMBOL & EXISTING RIGHT OF WAY.
-  EXPRESSWAY SYMBOL, RIGHT OF WAY TO BE ACQUIRED FROM THE B. B. & C. I. RAILWAY.
-  SANDHURST ROAD AT OPERA HOUSE JUNCTION, FOR FURTHER STUDY.
-  PROPOSED TUBE RAILWAY SYSTEM.
-  BORDERS OF PROPOSED LOCALITIES OR DISTRICTS.
-  PROPOSED FOOT OVER BRIDGES.
-  STAGE IN WHICH THE ITEM NOTED IS SCHEDULED FOR EXECUTION.

ARABIAN SEA



PROPOSED ROAD FROM QUEEN'S ROAD AND LATER FROM MARINE DRIVE TO MINT ROAD, EXACT LOCATION NOT YET DETERMINED BUT WILL BE SOMEWHERE WITHIN THIS RANGE

R.N. Subdhan
A.R.I.B.A., A.I.A.
ARCHITECT
GREATER BOMBAY

Munshi
S.E., M.I.C.E., M.I.E., F.R.S.I.
SPECIAL ENGINEER
BOMBAY MUNICIPALITY.