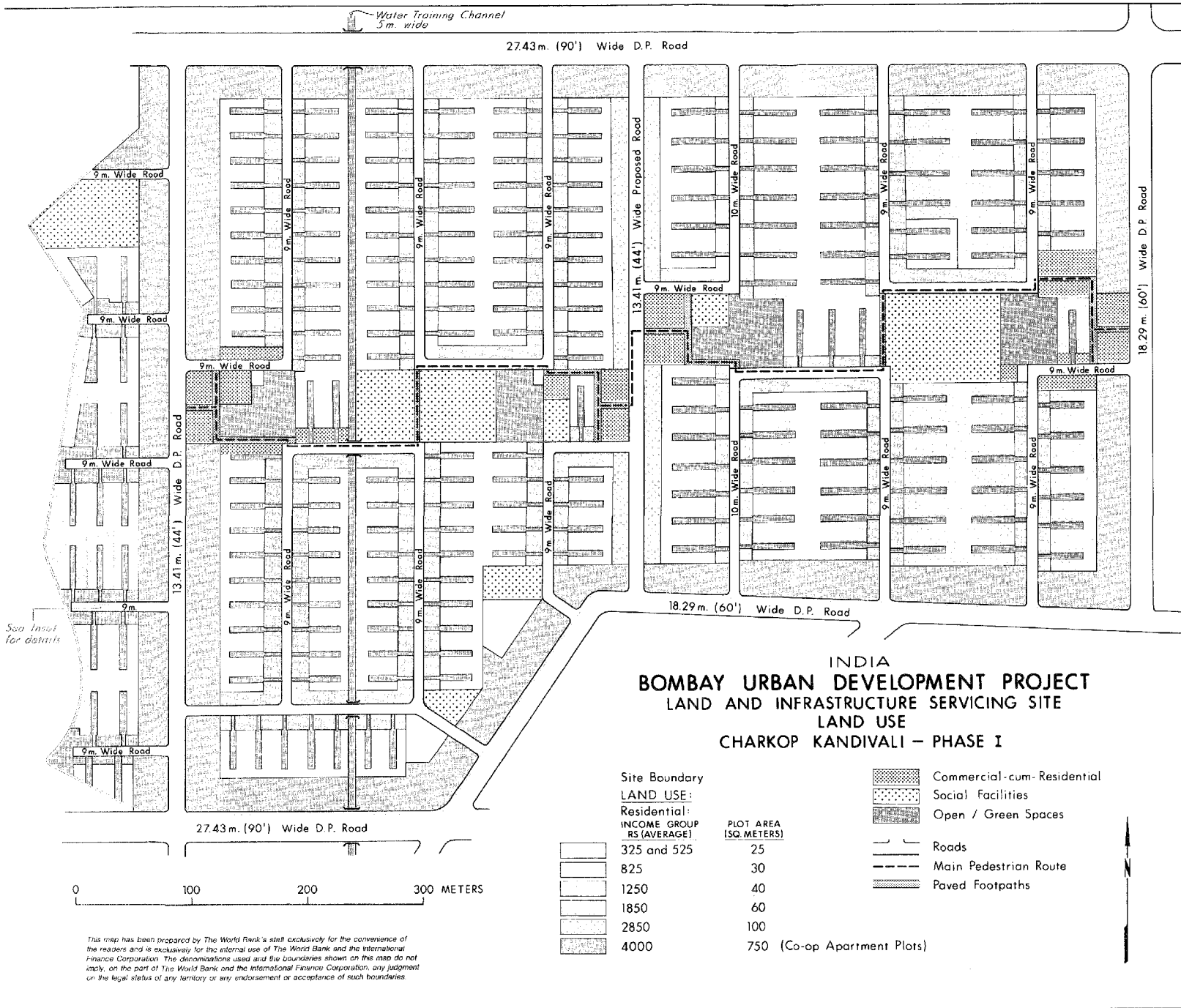


Water Training Channel
5m wide

27.43m. (90') Wide D.P. Road



See Inset for details

INDIA
BOMBAY URBAN DEVELOPMENT PROJECT
LAND AND INFRASTRUCTURE SERVICING SITE
LAND USE
CHARKOP KANDIVALI - PHASE I

Site Boundary

LAND USE:

Residential:

INCOME GROUP

RS (AVERAGE)

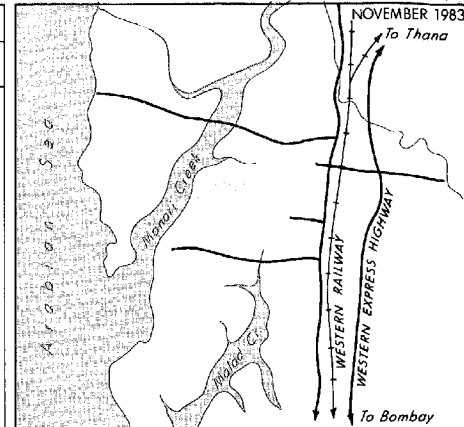
PLOT AREA
(SQ. METERS)

[Pattern]	325 and 525	25
[Pattern]	825	30
[Pattern]	1250	40
[Pattern]	1850	60
[Pattern]	2850	100
[Pattern]	4000	750 (Co-op Apartment Plots)

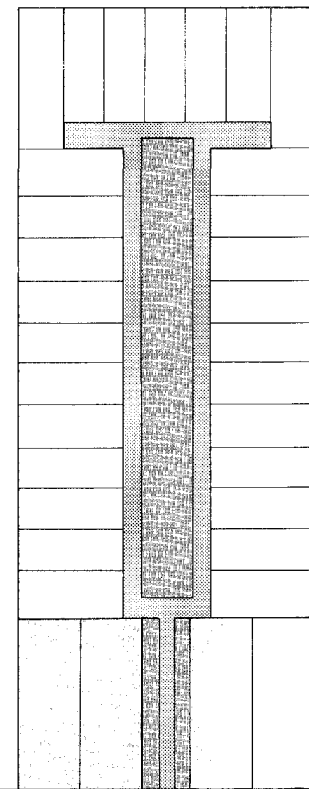
- [Pattern] Commercial-cum-Residential
- [Pattern] Social Facilities
- [Pattern] Open / Green Spaces
- [Line] Roads
- [Line] Main Pedestrian Route
- [Line] Paved Footpaths

0 100 200 300 METERS

This map has been prepared by The World Bank as a staff exclusively for the convenience of the readers and is exclusively for the internal use of The World Bank and the International Finance Corporation. The designations used and the boundaries shown on this map do not imply, on the part of The World Bank and the International Finance Corporation, any judgment on the legal status of any territory or any endorsement or acceptance of such boundaries.



TYPICAL RESIDENTIAL CLUSTER
CHARKOP KANDIVALI



9.0 Meter Access Road